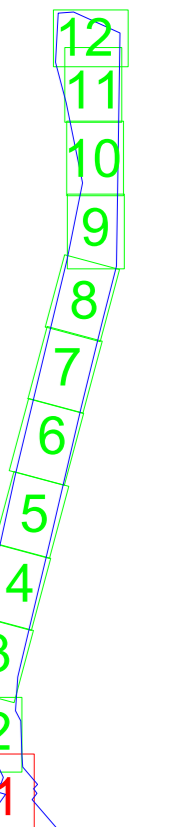
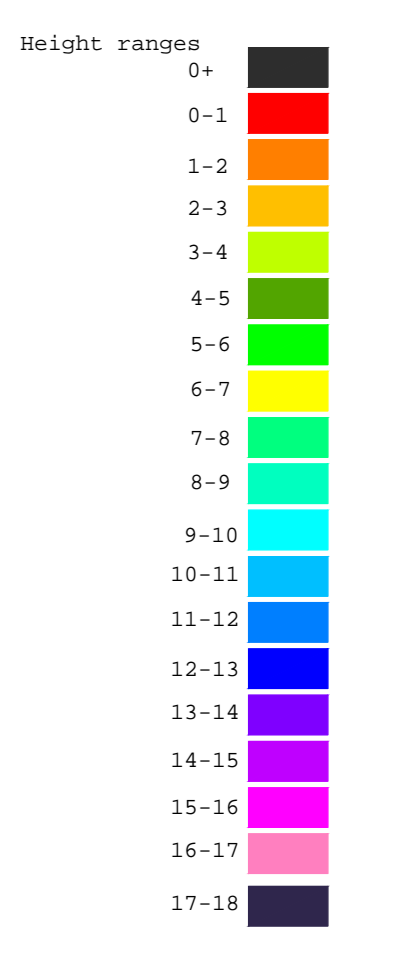
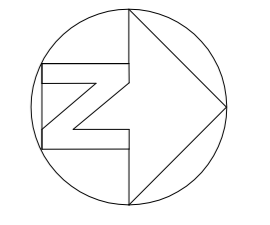


Notes
 Elevations in metres to Chart Datum*
 Coordinate system = OSGB Grid
 1 metre contour interval
 Multibeam bathymetric survey
 2 metre sounding grid display
 * Chart Datum is 1.40 metres below Ordnance Datum.



No.	Revision	Drig by	Chk by
Drig by OM	Chk by LW	App by LW	

Stranraer Channel, Harbour & Marina

Dumfries & Galloway Council
 English Street, Dumfries,
 DG1 2DD

Dumfries & Galloway

SixWest
 info@sixwest.com www.sixwest.com T 01893 971917

Scale 1:500 A0 Date Aug 16th, 2023
 Drawing No. DS230816-1